

Explore the Beacons on the **beacons bus**

**SUNDAYS AND BANK HOLIDAYS 2011
FROM 29th MAY – 2nd OCTOBER**


Go free!
Welsh Senior
Citizens with
passes go free

01873 853 254

www.travelbreconbeacons.info

For a copy of this booklet in Welsh,
please call the number above.

Beacons Bus is a partnership project led by the Brecon Beacons National Park Authority on behalf of the Brecon Beacons Visitor Transport Partnership and funded by:



This booklet is printed on 100% recycled paper.

Photography: ©Crown Copyright, Visit Wales 2011, Nigel Forster,
©Brecon Beacons National Park Authority.



BRECON BEACONS
NATIONAL PARK

One of Britain's breathing spaces



Beacons Bus is ideal for a car-free day out in the Brecon Beacons National Park on Summer Sundays and Bank Holidays from late May to early October. Buses run from major surrounding towns and cities to bring you into Brecon in the morning, arriving at around 11am. You can then choose from a number of routes to visit different areas in the Park, or spend the day in Brecon and then catch your bus back home at 5.30pm. Details of all the buses are listed on the following pages. Select a route to see the bus stops and timetable details.

All Day Tickets

Adult	£8.00
Child (under 18).....	£5.00
Family ticket – 2 adults + up to 3 children	
Or 1 adult + up to 4 children.....	£16.00
Welsh Concessionary Bus Pass Holders*	FREE*
Bicycles (B1 or B4).....	Single £5.00
.....	Return £6.00

Offa's Dyke Flyer (B17) or Roundabout (B16) only

B16, B17 Adult	£5.00
B16, B17 Child	£3.50
B16, B17 Family	£10.00

All Day Tickets can be purchased on any Beacons Bus service and can be used on any part of the network. Single and Return Fares are available on all services and cost about the same as weekday fares.

**Concessionary travel passes issued by Welsh Local Authorities allow free travel on all Beacons Bus services. English concessionary passes allow travel at child fares throughout the network and also free travel on the whole of Service B17 and Service 39A between Hereford and Hay-on-Wye only.*

Dogs Well behaved, clean dogs are welcome but must be kept on a lead at all times. The driver has the ultimate discretion over the carriage of dogs.

How to get to Brecon & how to get back home

These are the buses you need to get you to Brecon and you'll arrive just before 11am in the morning.

- B1** Cardiff – Merthyr Tydfil – Brecon (This is known as the Bike Bus and is fitted with a special bike trailer. Visit www.cyclebreconbeacons.com for cycle routes and information packs.)
- B2** Porthcawl – Bridgend – Pontypridd – Aberdare – Brecon
- B3** Bridgend – Treorci – Brecon
- B4** Blackwood – Newport – Cwmbran – Abergavenny - Brecon
- B5** Cardiff – Caerphilly – Nelson – Merthyr Tydfil - Brecon
- B6** Swansea – Neath – Ystradgynlais - Brecon
- B10** Carmarthen – Llandeilo – Llandovery – Brecon
- 39A** Hereford – Hay on Wye – Brecon

At the end of the day the buses follow the same routes back home, leaving Brecon Bus Interchange at 5.30pm.

What to do when you get to Brecon

Once you've arrived at the bus interchange in Brecon in the morning, you can either:

- 1) Catch a different bus to another destination in the Park, see the details of the routes on the following pages for ideas of things to do, or
- 2) Stay in Brecon and visit some of the town's attractions



Bus routes from Brecon & things to do

B4 Brecon – Abergavenny

Leaves Brecon at 11.15, 2.15 and 5.30

Leaves Abergavenny at 10.10, 1.05 and 4.05

This bus (and bike trailer) shuttles between Brecon and Abergavenny, passing through several pretty villages along the way. Why not get off the bus and stop for lunch at one of the many pubs or restaurants in Llanfrynach, Pencelli, Talybont on Usk or Crickhowell, walk or cycle along the canal, or go for a walk or bike ride along the Taff Trail and catch the bus back later? There's lots to do in Abergavenny too – with its castle and museum, Tithe Barn exhibition centre, Linda Vista gardens, shops, pubs and restaurants. (Please note buses from Brecon at 5.30pm and from Abergavenny at 10.10am do not have a bike trailer.)

B10 Brecon - National Botanic Garden of Wales and Aberglasney Gardens

Leaves Brecon at 11.15

Leaves National Botanic Garden at 3.45

Leaves Llangathen at 4.03

This bus will take you to the towns of Llandovery, Llandeilo and Carmarthen and to the National Botanic Garden of Wales and Aberglasney Gardens – both gardens are offering half price entry when you show a valid ticket. (Please note there is a ½ mile walk from the bus stop in Llangathen village to Aberglasney Gardens.)

B11 Brecon – National Park Visitor Centre

Leaves Brecon at 11.15, 12.10, 1.40, 2.40, 3.10 and 3.30

Leaves NPVC at 12.38, 1.43, 4.53

See the exhibition displays and learn more about the National Park, admire the fantastic views, enjoy lunch or tea at the tearooms or just take a leisurely stroll on the common. There's also a geocache trail to discover – ask the Centre staff for details.

B12 Brecon – Llangors – Hay on Wye

Leaves Brecon at 11.15 (39A), 1.30 (B12)

Leaves Hay on Wye at 2.30 (B12), 4.50 (39A)

Leaves Llangors Lake at 2.57 (B12)

The B12 takes you to Talgarth where you can visit the newly restored watermill or to Llangors Lake where you can spend an hour visiting the Welsh Crannog Centre. If you carry on to Hay on Wye, you could catch the 39A back to Brecon at 4.45pm, which would give you more time to spend in the famous book town.

B13 Geopark Circular

Leaves Brecon at 11.15 and 2.40

Leaves Dan-yr-Ogof Caves at 3.28

Leaves Pontneddfechan Waterfalls at 4.00

This circular route takes you on a tour around the Fforest Fawr Geopark. During the Geopark Festival 2011 (21st May – 5th June) there's a guide on board to explain exactly what you're seeing. A special Geopark leaflet is also available from the bus supervisors at the Brecon Bus Interchange. Other stops include Penderyn Distillery and Visitor Centre where you can see how whisky is distilled, Pontneddfechan where you can visit the exhibition at the Waterfalls Centre before taking a walk along the river to the falls, Craig y Nos Country Park and Dan-yr-ogof caves. The first tour leaves at 11.15, so you could stop off en route and then catch the second bus back. This B13 service connects at Pontneddfechan with X5 service for Neath and Swansea, which issues and accepts Beacons Bus day tickets.

B15 Brecon to Blaenavon World Heritage Centre & Big Pit

Leaves Brecon at 11.15

Leaves Blaenavon at 4.05

Take an underground tour with a former miner at Big Pit Mining Museum, visit Blaenavon Ironworks and the World Heritage Centre or take a ride on the Blaenavon Railway. The bus shuttles between these sites in Blaenavon, as shown in the timetable, until it leaves to return to Brecon at 4.05pm.

B16 Taff Trail Roundabout

Leaves Brecon at 11.15, 12.10, 1.40, 3.10

Leaves the Brecon Mountain Railway at 12.00, 1.30, 3.00, 4.10

Arrives back at Brecon 1.05, 2.35, 4.10, 5.20

These sightseeing tours are a wonderful way to explore the Park. There is a guide on-board the 11.15 and 1.40 buses who'll point out places of interest as you travel along. They can also help with ideas for walks and activities too! Why not stop off in Talybont-on-Usk for a walk along the canal? The route also stops at the Brecon Mountain Railway who are offering a discount to Beacons Bus passengers – just show your bus ticket.

B17 Hay on Wye – Offa's Dyke Flyer

Leaves Hay on Wye 10.25, 12.45 and 3.45

A small bus takes you on this stunning circular route, down the Llanthony Valley to Llanfihangel Crucorney and back up the English/Herefordshire side of the valley. Ask the Brecon Interchange supervisors for the special Offa's Dyke Flyer leaflet for ideas of places to stop and things to do. To use this route when travelling from Brecon, first you need to take the 39A to Hay-on-Wye and catch the B17 from there.

Staying in Brecon

Listed below are some things to do in Brecon. Ask the Brecon Interchange supervisors for a copy of Brecon At a Glance which includes a map of the town and more ideas of things to do. The Tourist Information Centre is open from 10am – 4pm (01874 622485) for more help.

Cathedral Open all day with the Heritage Centre & shop open 12-4pm (Pilgrims Tea Rooms are also on site and are offering free tea or coffee to passengers having lunch there – see page 6).

The Regimental Museum, The Barracks

Open 10am – 4pm (August only)
Home to over 300 years of regimental history from 1689 to the present day.

Dragonfly Cruises, Canal Basin

Canal trips at 11.30am and 2.30pm, starting from the canal basin.

Beacons Park Day Boats, Canal Basin 10am-5pm

Canoes and self drive electric boats to hire for a half day or just an hour.

Brecon Leisure Centre, Cerrigochion Road

10 pin bowling, swimming pool and cafe on site.

Discounts and Special Offers

Local businesses and attractions along the Beacons Bus routes are very kindly offering special discounts to our passengers. All you need to do is show a valid, same day Beacons Bus ticket to qualify.

Aberglasney Gardens, Llangathen

(01558 668998)

Half price entry when showing a valid, same day Beacons Bus ticket.

Brecon Mountain Railway, Pant Station, Merthyr Tydfil

Discounted rates for Beacons Bus passengers showing a valid, same day ticket are:

Adults £8.50

Seniors £7.50

Children £4.50

National Botanic Garden, Llanarthne

(01558 668768)

Half price entry when showing a valid, same day Beacons Bus ticket.

National Park Visitor Centre, Libanus

(01874 623366)

10% off lunch (main meals only) when you show your ticket.

Pilgrims Tea Rooms, Cathedral Close, Brecon

(01874 610610)

Free cup of filter coffee or tea with your lunch when showing a valid, same day ticket.

The Angel Inn, Pontneddfechan (01639 722013)

10% off bar food when showing a valid, same day ticket.
Single use, one transaction only.

The George Hotel, George Street, Brecon

(01874 623421)

10% off Sunday lunch or main course meal, with a free tea or coffee to accompany it, when showing a valid, same day ticket.

Please note all Beacons Bus services are very popular and boarding is subject to seat availability.



Service B1 Cardiff – Brecon Bike Bus

	OUT	RTN
Cardiff , Bus Station (Stand C1)	9.20*	7.00*
Gabalfa , Interchange	9.27	6.53
Whitchurch , Manor Way/Tyn-y-Parc Rd	9.30	6.50
Merthyr Tydfil , Bus Stn (Stand 16)	10.10*	6.15*
Llwyn On (for Grawen Camp Site)	10.20	6.05
Garwnant , Forest Visitor Centre	10.26*	6.01*
Nant Ddu , Lodge Hotel	10.30	5.53
Storey Arms	10.39*	5.49*
Llwyn y Celyn , Youth Hostel	10.43	5.44
Libanus , Tai'r Bull	10.46	5.40
Llanfaes , Church	10.51	5.34
Brecon , Interchange (Stand 6)	10.55*	5.30*

*Cycles may be conveyed on these journeys but loaded and unloaded only at the stops indicated

Operated by Cardiff Bus with a bike carrying trailer



Service B2 Porthcawl – Bridgend Pontypridd – Aberdare – Brecon

	OUT	RTN
Nottage , Picton Court	8.18	R
Nottage , Sandpiper Road	8.20	R
Nottage , Fulmar Rd/West Park Drive	8.22	R
Porthcawl , Fitzhamon Road	8.26	R
Porthcawl , John Street (Stand 1)	8.29	R
Porthcawl , Woodland Ave/ Parc Y Berllan	8.32	R
Newton , Globe Inn	8.35	R
Laleston , Mackworth Arms	8.46	R
Bridgend , Bryntirion Hill/Phillip Ave	8.50	R
Bridgend , Bus Station (Stand 9)	9.00	7.20
Coychurch Rd , opp. Waunscil Ave	9.03	7.16
Brackla , Brackla Way/Maes Talcen	9.05	7.14
Brackla , Brackla Way/Maple Drive	9.08	7.12
Coychurch , Heol Simonston/ Hawthorne Drive	9.10	7.10
Via M4 / A470	I	I
Pontypridd , Bus Station (Stand 10)	9.40	6.42
Mountain Ash , Aberdare Hotel	9.54	6.30
Cwmbach , Remploi Factory	10.01	6.24
Aberdare , Bus Station (Stand 1)	10.08	6.17
Trecynon , By Pass/Harriet St	10.12	6.13
Penywaun , Hirwaun Rd/Arfryn	10.16	6.09
Hirwaun , Olive Tree	10.21	6.05
Penderyn , opp. Whiskey Factory	10.25	6.01
Storey Arms	10.39	5.46
Libanus , Tai'r Bull	10.46	5.39
Llanfaes , Church	10.51	5.34
Brecon , Interchange (Stand 3)	10.55	5.30

R. Bus stops by request to set down only.

Operated by Veolia Transport Cymru.



Service B3 Bridgend - Treorci - Brecon

	OUT	RTN
Bridgend , Bus Station (Stand 10)	9.10 ▼	7.10 ▲
Coity Road , Princess of Wales Hospital	9.14 ▼	7.06 ▲
Sarn , McArthur Glen, Odeon Cinema	9.22 ▼	6.59 ▲
Bryncethin , A4061/opp. Robert Price	9.30 ▼	6.51 ▲
Blackmill , Post Office	9.35 ▼	6.46 ▲
Ogmore Vale , Cwrt Gwalia	9.41 ▼	6.40 ▲
Nant y Moel , Berwyn Centre	9.45 ▼	6.36 ▲
Treorci , Bute St., Julie's Pantry	10.00 ▼	6.22 ▲
Treherbert , opp. Library	10.05 ▼	6.17 ▲
Penderyn , opp. Whisky Factory	10.25 ▼	6.01 ▲
Storey Arms	10.40 ▼	5.46 ▲
Libanus , Tai'r Bull	10.47 ▼	5.39 ▲
Llanfaes , Church	10.52 ▼	5.34 ▲
Brecon , Interchange (Stand 2)	10.55 ▼	5.30 ▲

Operated by Veolia Transport Cymru

Service B4 Blackwood - Newport - Cwmbran - Abergavenny - Brecon

	OUT	RTN
Blackwood , Interchange (Stand 9)	8.40 ▼	R ▲
Pontllanfraith , Council Offices	8.43 ▼	R ▲
Pentwynmawr , Three Horseshoes	8.45 ▼	R ▲
Newbridge , opp Somerfield Store	8.48 ▼	R ▲
Chapel of Ease , Main Road	8.51 ▼	R ▲
Crosskeys , opp Coleg Gwent	8.59 ▼	R ▲
Risca , Moriah Chapel	9.03 ▼	R ▲
Rogerstone , Vicarage	9.08 ▼	R ▲
High Cross , Post Office	9.11 ▼	R ▲
Glasllwch , Ridgeway jct	9.13 ▼	R ▲
Newport , Handpost	9.15 ▼	R ▲
Newport , Rail Station	9.18 ▼	R ▲
Newport , Bus Station (Stand 10)	9.25 ▼	7.03 ▲
Malpas , Llewellyn Grove jct	9.31 ▼	6.55 ▲
Cwmbran , Bus Stn (Stand E)	9.40 ▼	6.46 ▲
Little Mill , Bridge	9.50 ▼	6.36 ▲
Goetre , Goetre Arms	9.52 ▼	6.33 ▲
Llanellen , Post Office	10.00 ▼	6.25 ▲
Abergavenny , Rail Station Turn	10.03 ▼	6.22 ▲
Abergavenny , Bus Stn (Stand 5)	10.10 ▼	6.20 ▲
Abergavenny , Tesco Store	10.13 ▼	I ▲
Nevill Hall Hospital , Main Road	10.17 ▼	6.12 ▲
Glangwynney , Bluebell Inn	10.23 ▼	6.06 ▲
Crickhowell , Square	10.26 ▼	6.03 ▲
Tretower Turn	10.30 ▼	5.57 ▲
Bwlch , Post Office	10.35 ▼	5.53 ▲
Talybont-on-Usk , Canal Bridge	10.41 ▼	5.47 ▲
Pencelli , Canal Bridge	10.45 ▼	5.43 ▲
Llanfrynach , Village	10.47 ▼	5.40 ▲
Brynich , Caravan Park	10.52 ▼	5.35 ▲
Brecon , Interchange (Stand 0)	11.00 ▼	5.30 ▲

R. Bus stops by request to set down only
Additional midday journeys between Abergavenny and Brecon are shown in this booklet after the central map

Operated by Veolia Transport Cymru

Service B5 Cardiff - Caerphilly - Nelson - Merthyr Tydfil - Brecon

	OUT		RTN	
Cardiff , Bus Station (Stand C2)	9.10	▼	R	▲
Cardiff , Greyfriars Road (Stand 1)	9.13	▼	R	▲
Gabalfa , Interchange	9.20	▼	R	▲
Nantgarw , Heol y Dderwen	9.30	▼	R	▲
Caerphilly , Nantgarw Rd/St Cenydd Rd	9.34	▼	R	▲
Caerphilly , Interchange (Stand 11)	9.40	▼	6.45	▲
Pontgwindy Rd /Heol Bro Wen	9.43	▼	6.42	▲
Pwllypant , Roundabout, Cottage	9.45	▼	6.40	▲
Llanbradach , Post Office	9.48	▼	6.37	▲
Ystrad Mynach , Hospital	9.56	▼	6.29	▲
Nelson , Bus Station (Stand 2)	10.04	▼	6.21	▲
Merthyr Tydfil , Bus Station (Stand 16)	10.21	▼	6.06	▲
Cefn Coed , Cefn Hotel	10.28	▼	5.58	▲
Llwyn On (for Grawen Camp Site)	10.31	▼	5.55	▲
Garwnant , (<u>A470</u>), Forest Visitor Centre <u>Turn</u>	10.33	▼	5.53	▲
Nant Ddu , Lodge Hotel	10.35	▼	5.51	▲
Storey Arms	10.39	▼	5.47	▲
Llwyn y Celyn , Youth Hostel	10.43	▼	5.44	▲
Libanus , Tai'r Bull	10.46	▼	5.40	▲
Llanfaes , Church	10.51	▼	5.34	▲
Brecon , Interchange (Stand 7)	10.55	▼	5.30	▲

R. Bus stops by request to set down only
Operated by Veolia Transport Cymru

Service B6 Swansea - Neath - Ystradgynlais - Brecon

	OUT		RTN	
Dunvant , Square	9.00	▼	R	▲
Killay , Square	9.03	▼	R	▲
Olechfa , School (for Student Village)	9.05	▼	R	▲
Sketty Park , Hen Dderwen	9.08	▼	R	▲
Sketty , Cross	9.10	▼	R	▲
Uplands , Post Office	9.15	▼	R	▲
Swansea , City Bus Station (Stand D)	9.25	▼	6.58	▲
Neath , Rail Station	9.50	▼	6.39	▲
Aberdulais , Falls	9.55	▼	6.34	▲
Cefn Coed , Colliery Museum	10.00	▼	6.29	▲
Crynant , Post Office	10.02	▼	6.26	▲
Ystradgynlais , Cross-Barclays Bank	10.12	▼	6.17	▲
Penrhos , Cae'rbon Junction	10.19	▼	6.12	▲
Abercraf , Inn	10.21	▼	6.08	▲
Ynyswen , Main Road	10.22	▼	6.06	▲
Pen-y-cae , Inn	10.24	▼	6.05	▲
Craig-y-Nos Country Park	10.26	▼	6.03	▲
Dan-yr-Ogof Caves	10.27	▼	6.02	▲
Crai , Crossroads	10.36	▼	5.53	▲
Defynnog , Lion Inn	10.40	▼	5.49	▲
Sennybridge , Post Office	10.42	▼	5.47	▲
Llanspyddid	10.51	▼	5.37	▲
Llanfaes , Church	10.55	▼	5.34	▲
Brecon , Interchange (Stand 5)	10.59	▼	5.30	▲

R. Bus stops by request to set down only

For additional journeys serving Craig-y-Nos Country Park and Dan-yr-Ogof Caves refer to Service B13 timetable

Operated by Veolia Transport Cymru

Service B10 Carmarthen - Llandeilo - Llandovery - Brecon

	OUT			RTN		
	Time	Cost	Direction	Time	Cost	Direction
Carmarthen , Bus Station (Stand 1)	9.25	3.25	▼	1.07	7.04	▲
Abergwili , Church	9.31	3.31	▼	1.00	6.57	▲
Nantgaredig , Square	9.37	3.37	▼	12.55	6.51	▲
Pontargothi , Salutation Inn	9.39		▼		6.49	▲
Broad Oak , opp. Shelter	9.47		▼		6.41	▲
National Botanic Gardens		3.45	▼	12.45		▲
Llanarthne , Shelter		3.53	▼	12.38		▲
Llangathen , near Aberglasney Gdns		4.03	▼	12.28		▲
Llandeilo , Fire Station (for Dinefwr Park)	9.52	4.10	▼	12.21	6.36	▲
Llandeilo , New Road/Yr Hen Vic	9.55	4.13	▼	12.20	6.35	▲
Manordeilo , opp. Shelter	10.02	4.20	▼	12.11	6.26	▲
Llangadog , Sawdde Common	10.09	4.27	▼	12.05	6.20	▲
Llanwrda , Shelter	10.16	4.34	▼	11.57	6.12	▲
Llandovery , Castle Car Park	10.25	4.43	▼	11.50	6.05	▲
Halfway	10.33	4.51	▼	11.40	5.55	▲
Llywel	10.37	4.55	▼	11.36	5.51	▲
Trecastle	10.39	4.57	▼	11.35	5.49	▲
Sennybridge , Post Office	10.44	5.02	▼	11.30	5.44	▲
Llanspyddid	10.53	5.11	▼	11.20	5.35	▲
Llanfaes , Church	10.55	5.13	▼	11.17	5.32	▲
Brecon , Interchange (Stand 4)	10.58	5.16	▼	11.15	5.30	▲

Operated by Morris Travel for Carmarthenshire County Council

Service 39A Hereford - Hay-on-Wye - Brecon

Hereford , Rail Station (dep)	9.10	1.00	—	3.45	▼
Hereford , Country Bus Stn (Std 6)	9.13	1.03	—	3.48	▼
Hereford , Broad Street	9.16	1.06	—	3.51	▼
Belmont , Tesco Store	9.22	1.12	—	3.57	▼
Cleghonger , Birch Hill Road	9.27	1.17	—	4.02	▼
Kingstone , Post Office	9.33	1.23	—	4.08	▼
Madley , Archenfield	9.41	1.31	—	4.16	▼
Vowchurch , Turn	9.50	1.40	—	4.25	▼
Peterchurch , Nag's Head	9.54	1.44	—	4.29	▼
Dorstone , Church	10.00	1.50	—	4.35	▼
Westbrook , Court	10.05	1.55	—	4.40	▼
Hardwicke , Turn	10.07	1.57	—	4.42	▼
Hay-on-Wye , Oxford Road (arr)	10.13	2.03	—	4.48	▼
Hay-on-Wye , Oxford Road (dep)	10.15	>>>	2.30B	4.50	▼
Glasbury , Bridge	10.22	—	2.37B	4.57	▼
Three Cocks , Gwernyfed	10.24	—	2.40B	4.59	▼
Talgarth , Square	10.30	—	2.46B	5.05	▼
Bronllys , Talgarth Road	10.33	—		5.08	▼
Felinfach , Turn	10.38	—		5.13	▼
Brecon , Interchange (arr)	10.47	—	3.23B	5.22	▼

Brecon , Interchange (Std1)(dep)	11.15	1.30B	—	5.45	▼
Felinfach , Turn	11.22		—	5.52	▼
Bronllys , Talgarth Road	11.27		—	5.57	▼
Talgarth , Square	11.31	2.07B	—	6.01	▼
Three Cocks , Gwernyfed	11.36	2.12B	—	6.06	▼
Glasbury , Bridge	11.38	2.15B	—	6.08	▼
Hay-on-Wye , Oxford Road (arr)	11.46	2.23B	—	6.16	▼
Hay-on-Wye , Oxford Road (dep)	11.48	>>>	2.38	6.18	▼
Hardwicke , Turn	11.54	—	2.44	6.24	▼
Westbrook , Court	11.56	—	2.46	6.26	▼
Dorstone , Green	12.01	—	2.51	6.31	▼
Peterchurch , Nag's Head	12.08	—	2.58	6.38	▼
Vowchurch , Turn	12.12	—	3.02	6.42	▼
Madley , Archenfield	12.20	—	3.10	6.50	▼
Kingstone , Post Office	12.29	—	3.19	6.59	▼
Cleghonger , Birch Hill Road	12.36	—	3.26	7.06	▼
Belmont , Tesco Store	12.41	—	3.31	7.11	▼
Hereford , Bridge Street	12.47	—	3.37	7.17	▼
Hereford , Country Bus Stn Commercial Road	12.51	—	3.41	7.21	▼
Hereford , Rail Station (arr)	12.52	—	3.42	7.22	▼

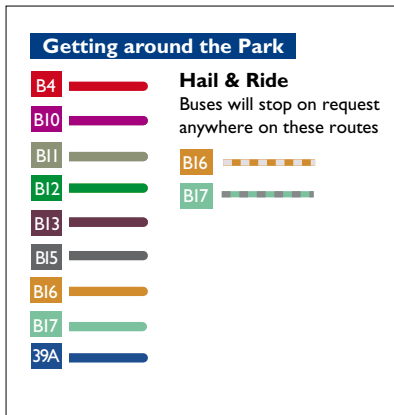
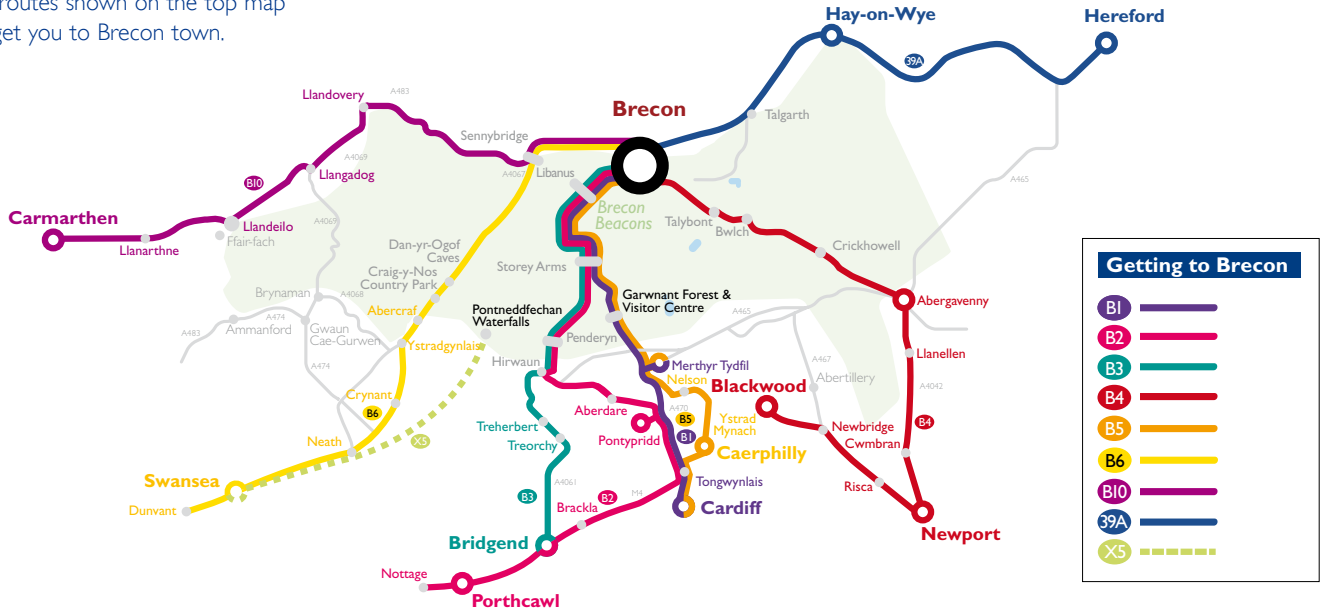
B. Connection to or from Brecon by Service B12

Hereford journeys operated by Yeomans Canyon Travel for Herefordshire Council

B12 journeys operated by Veolia Transport Cymru

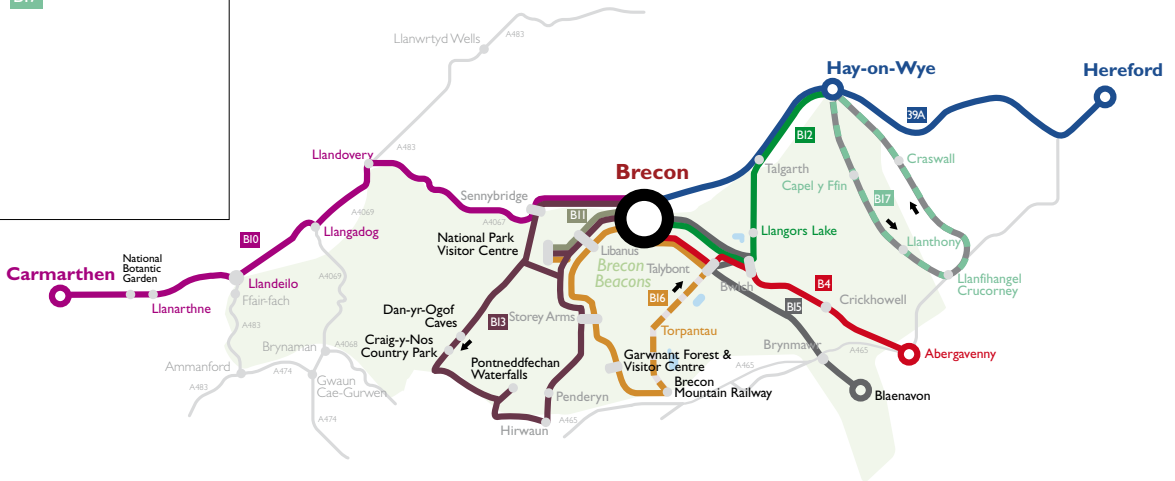
GETTING TO BRECON...

The routes shown on the top map will get you to Brecon town.



GETTING AROUND THE PARK...

Use the routes shown below to explore the Brecon Beacons National Park.



Service B4 Brecon - Abergavenny

Brecon , Interchange (Stand 6)	11.15*	2.15*	5.30N	▼
Brynich , Caravan Park	11.20	2.20	5.35	▼
Llanfrynach , Village	11.25	2.25	5.40	▼
Pencelli , Canal Bridge	11.28	2.28	5.43	▼
Talybont-on-Usk , Canal Bridge	11.35*	2.35*	5.47	▼
Bwlich , Post Office	11.41	2.41	5.53	▼
Tretower Turn	11.45	2.45	5.57	▼
Crickhowell , Square	11.53*	2.53*	6.03	▼
Glangrwyney , Bluebell Inn	11.56	2.56	6.06	▼
Nevill Hall Hospital , Main Road	12.02	3.02	6.12	▼
Abergavenny , Tesco Store	1	1	1	▼
Abergavenny , Bus Station	12.10*	3.10*	6.20	▼

Abergavenny , Bus Station (Stand 5)	10.10	1.05*	4.05*	▼
Abergavenny , Tesco Store	10.13	1.08	4.08	▼
Nevill Hall Hospital , Main Road	10.17	1.12	4.12	▼
Glangrwyney , Bluebell Inn	10.23	1.18	4.18	▼
Crickhowell , Square	10.26	1.23*	4.23*	▼
Tretower Turn	10.30	1.27	4.27	▼
Bwlich , Post Office	10.35	1.32	4.32	▼
Talybont-on-Usk , Canal Bridge	10.41	1.41*	4.41*	▼
Pencelli , Canal Bridge	10.44	1.44	4.44	▼
Llanfrynach , Village	10.47	1.47	4.47	▼
Brynich , Caravan Park	10.52	1.52	4.52	▼
Brecon , Interchange	11.00	2.00*	5.00*	▼

*Cycles may be conveyed on these journeys but loaded and unloaded only at the stops indicated

N Newport journey departs from Stand 0

Operated by Cardiff Bus and Veolia Transport Cymru

Service B12 Brecon - Llangors - Hay-on-Wye

	OUT	RTN
Brecon , Interchange (Stand 1)	1.30	3.23
Bwlich , Post Office	1.45	3.08
Cathedine	1.49	3.04
Llangors , School	1.53	3.00
Llangors , Lakeside Restaurant	1.56	2.57
Trefecca , Telephone Kiosk	2.03	2.50
Talgarth , Square	2.07	2.46
Three Cocks , Gwernyfed	2.12	2.40
Glasbury , Bridge	2.15	2.37
Hay-on-Wye , Oxford Road	2.23	2.30

For additional journeys between Brecon and Hay-on-Wye refer to Service 39A timetable

Operated by Veolia Transport Cymru



Service B11 Brecon - National Park Visitor Centre

	OUT							RTN			
	B11	B16	B16	B13	B16	B11	▼	B11	B13	B11	▲
Brecon , Interchange	11.15	12.10	1.40	2.40	3.10	3.30	▼	12.55	2.00	5.10	▲
Llanfaes , Church	11.19	12.14	1.44	2.44	3.14	3.34	▼	12.51	1.56	5.06	▲
Libanus , Tai'r Bull	11.25	12.20	1.50	2.50	3.20	3.40	▼	12.46	1.51	5.01	▲
National Park Visitor Centre	11.33	12.28	1.58	2.58	3.28	3.48	▼	12.38	1.43	4.53	▲

Operated by Veolia Transport Cymru

Service B13 Brecon - Geopark Circular

Brecon , Interchange (Stand 5) (dep)	11.15	2.40	▼
Llanfaes , Church	11.19	2.44	▼
Libanus , Tai'r Bull		2.50	▼
National Park Visitor Centre		2.58	▼
Sennybridge , Post Office	11.32	3.12	▼
Defynnog , Lion Inn	11.34	3.14	▼
Crai , Crossroads	11.38	3.18	▼
Dan-yr-Ogof Caves	11.48	3.28	▼
Craig-y-Nos Country Park	11.50	3.30	▼
Pen-y-cae , Inn	11.53	3.33	▼
Ynyswen , Main Road	11.54	3.34	▼
Coelbren , A4221, Prices Row	12.00	3.40	▼
Pontneddfechan , Tourist Office (arr)	12.15	3.55	▼
<i>Bus X5 to Neath departs</i>	<i>1.07</i>	<i>4.07</i>	▼
<i>Bus X5 from Neath arrives</i>	<i>12.48</i>	<i>3.48</i>	▼
Pontneddfechan , Tourist Office (dep)	12.50	4.00	▼
Hirwaun , Olive Tree	1.10	4.20	▼
Penderyn , opp. Whiskey Factory	1.14	4.24	▼
Storey Arms	1.29	4.39	▼
National Park Visitor Centre	1.43		▼
Libanus , Tai'r Bull	1.51	4.46	▼
Llanfaes , Church	1.56	4.51	▼
Brecon , Interchange (arr)	2.00	4.55	▼

For additional journeys serving Craig-y-Nos Country Park and Dan-yr-Ogof Caves refer to Service B6 timetable
Operated by Veolia Transport Cymru

Service B16 Taff Trail Roundabout

Brecon , Interchange (Stand 3) (dep)	11.15 ^G	12.10	1.40^G	3.10
Llanfaes , Church	11.19	12.14	1.44	3.14
Libanus , Tai'r Bull	11.25	12.20	1.50	3.20
National Park Visitor Centre		12.28	1.58	3.28
Storey Arms	11.32	12.42	2.12	3.42
Garwnant , Forest Visitor Centre	11.45	12.55	2.25	3.55
Brecon Mountain Railway (arr)	12.00	1.10	2.40	4.10
<i>next train departs</i>	<i>12.15</i>	<i>1.30</i>	<i>2.45</i>	<i> </i>
<i>previous train arrives</i>		<i>1.20</i>	<i>2.35</i>	<i>3.50</i>
Brecon Mountain Railway (dep)	12.00	1.30	3.00	4.10
Pontsticill , Bus Terminus	12.08	1.38	3.08	4.18
Torpantau , Taff Trail	12.20	1.50	3.25	4.35
Talybont-on-Usk , Canal Bridge	12.51	2.21	3.56	5.06
Pencelli , Canal Bridge	12.54	2.24	3.59	5.09
Llanfrynach , Village	12.57	2.27	4.02	5.12
Brecon , Interchange (arr)	1.05	2.35	4.10	5.20

^G. This journey carries an on-board guide
Operated by Veolia Transport Cymru

Service B15 Brecon - Blaenavon World Heritage Centre & Big Pit

	OUT					RTN					
Brecon , Interchange (Stand 0)	11.15	▼	5.06	▲
Talybont-on-Usk , Usk Inn	11.27	▼	4.54	▲
Llangynidr , Village Hall	11.36	▼	4.45	▲
Garnlydan , Bankhouse	11.48	▼	4.33	▲
Brynmawr , Bus Station (Stand 1)	11.53	▼	4.28	▲
Blaenavon Railway , Furnace Sidings Stn	12.00	1.30	2.30	3.50	▼	12.31	2.01	3.01	4.21	▲	
Blaenavon , Big Pit Mining Museum	12.06	1.36	2.36	3.56	▼	12.25	1.55	2.55	4.15	▲	
Blaenavon , Ironworks (TV's Coal House)	12.10	1.40	2.40	4.00	▼	12.21	1.51	2.51	4.11	▲	
Blaenavon , World Heritage Centre	12.13	1.43	2.43	4.03	▼	12.19	1.49	2.49	4.09	▲	
Blaenavon , Market Street	12.15	1.45	2.45	4.05	▼	12.15	1.45	2.45	4.05	▲	

Operated by Veolia Transport Cymru

Service B17 Hay-on-Wye - Offa's Dyke Flyer

Bus 39A departs Hereford	9.10	—	—	1.00	—
Bus B12 or 39A departs Brecon		—	11.15		1.30
Hay-on-Wye, Oxford Road (arr)	10.13	—	11.46	2.03	2.23
Hay-on-Wye, Oxford Road (dep)	10.25	—	12.45	—	3.45
Capel y Ffin, Village	10.55	—	1.15	—	4.15
Llanthony Priory, roadside	11.10	—	1.30	—	4.40
Llanfihangel Crucorney, Inn	11.35	—	1.55	—	4.55
Pandy, Inn	11.38	—	1.58	—	4.58
Longtown, Crown Inn	11.50	—	2.10	—	5.10
Craswall, Bulls Head	12.05	—	2.25	—	5.25
Hay-on-Wye, Oxford Road (arr)	12.35	—	2.55	—	5.55
Hay-on-Wye, Oxford Road (dep)	2.30	2.38	4.50	—	6.18
Bus B12 or 39A arrives Brecon	3.23		5.22	—	
Bus 39A arrives Hereford	—	3.42	—	—	7.22

Operated by Roy Brown's Coaches

Service X5 Swansea - Neath - Pontneddfechan

Swansea, City Bus Station (Stand E)	10.35	11.30c		6.30c	▼
Jersey Marine, Village		11.40c		6.40c	▼
Skewen, Crescis		11.50c		6.50c	▼
Neath Abbey		11.55c		6.55c	▼
Neath, Victoria Gardens (arr)	11.02	12.00c		7.00c	▼
Neath, Victoria Gdns (Std 3) (dep)	11.05	12.05	then	7.05	▼
Tonna, Hospital	11.13	12.13	every	7.13	▼
Clyne, Post Office	11.18	12.18	hour	7.18	▼
Melincourt Falls	11.22	12.22	until	7.22	▼
Resolven, New Inn	11.25	12.25		7.25	▼
Cwmgrach, Dunraven Arms	11.35	12.35		7.35	▼
Glyn-neath, Square/Co-op	11.42	12.42		7.42	▼
Pontneddfechan, Tourist Office/Angel Inn	11.48	12.48		7.48	▼
Pontneddfechan, Min-yr-Awel (arr)	11.50	12.50		7.50	▼
Pontneddfechan, Min-yr-Awel (dep)		11.05		7.05	▼
Pontneddfechan, Tourist Office/Angel Inn		11.07		7.07	▼
Glyn-neath, Square/Woolpack		11.12		7.12	▼
Cwmgrach, Dunraven Arms		11.18		7.18	▼
Resolven, Post Office		11.28		7.28	▼
Melincourt Falls		11.30	then	7.30	▼
Clyne, Post Office		11.34	every	7.34	▼
Tonna, Hospital		11.40	hour	7.40	▼
Neath, Victoria Gardens (arr)		11.50	until	7.50	▼
Neath, Victoria Gdns (Std 6) (dep)		11.55c		7.56c	▼
Neath Abbey		12.01c		8.01c	▼
Skewen, Crown		12.06c		8.06c	▼
Jersey Marine, Village		12.14c		8.14c	▼
Swansea, City Bus Station (arr)		12.26c		8.26c	▼

c: These times are for connecting service 158
Beacons Bus tickets are issued and accepted on Services X5 and 158 **Operated by First Cymru**

